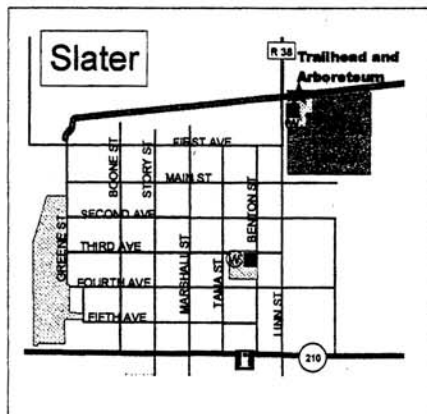
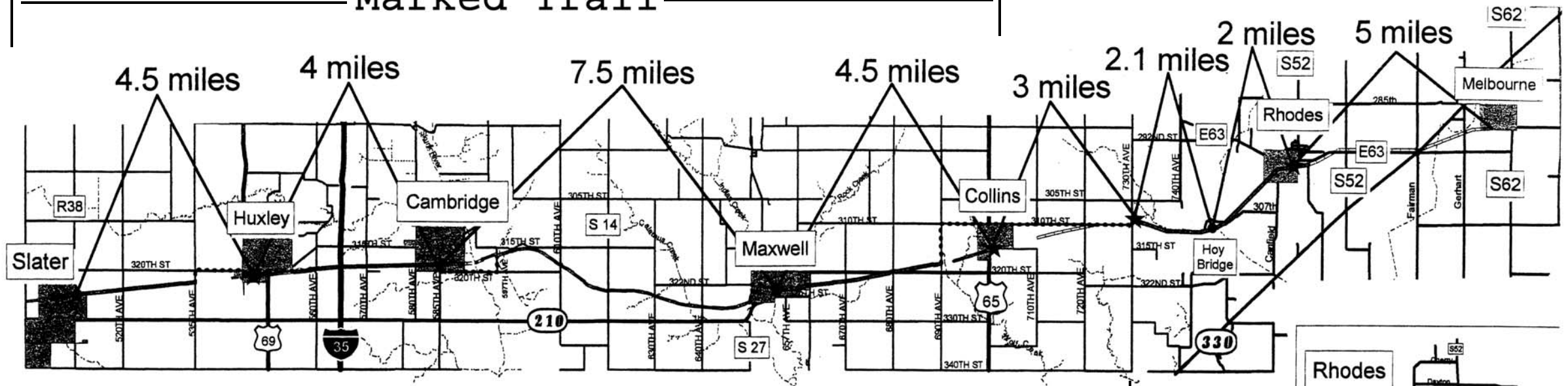
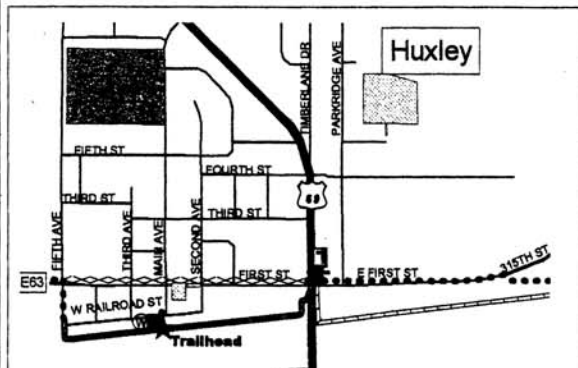


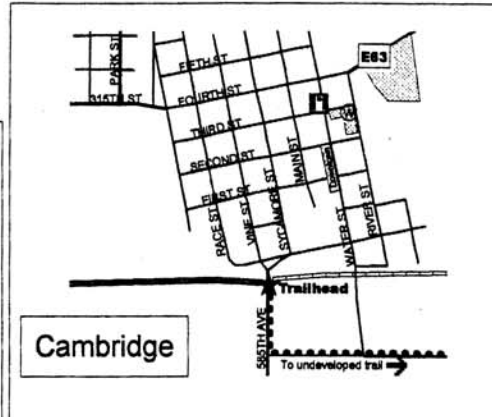
Marked Trail



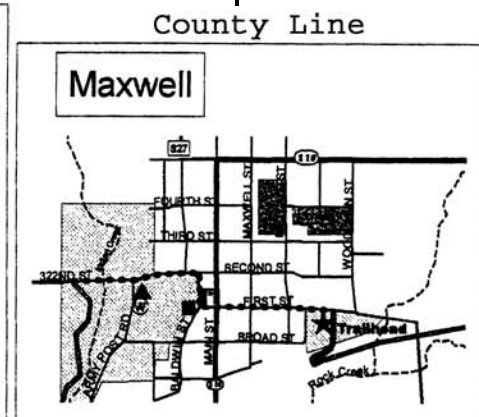
The Trailhead is located off of R38 (Lynn Street) on the north edge of town. There is parking, water, restrooms, a picnic shelter and an arboretum.



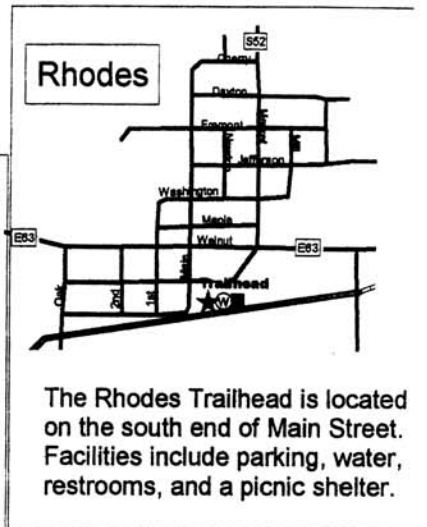
The Trailhead is located on Railroad and Third Streets. Facilities include parking, water, restrooms, and a picnic shelter. The trail through town is paved. Equestrians should use the city streets rather than the trail.



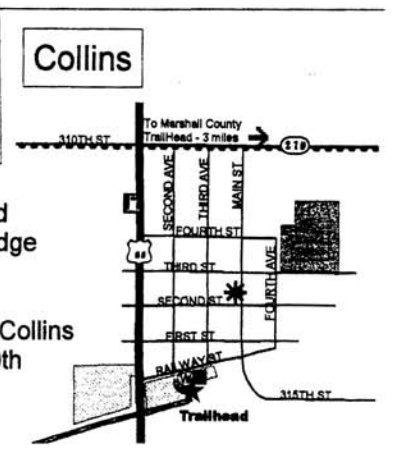
The Trailhead is located on the south edge of town on 585th Avenue (Vine Street). Additional parking, water, and picnic areas can be found at the city park under the water tower on Second and River Streets.



Parking, water, and restroom facilities can be found at the city park located one block west of Main on Second Street and at the trailhead at First and Woodlawn Street.



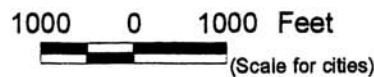
The Rhodes Trailhead is located on the south end of Main Street. Facilities include parking, water, restrooms, and a picnic shelter.

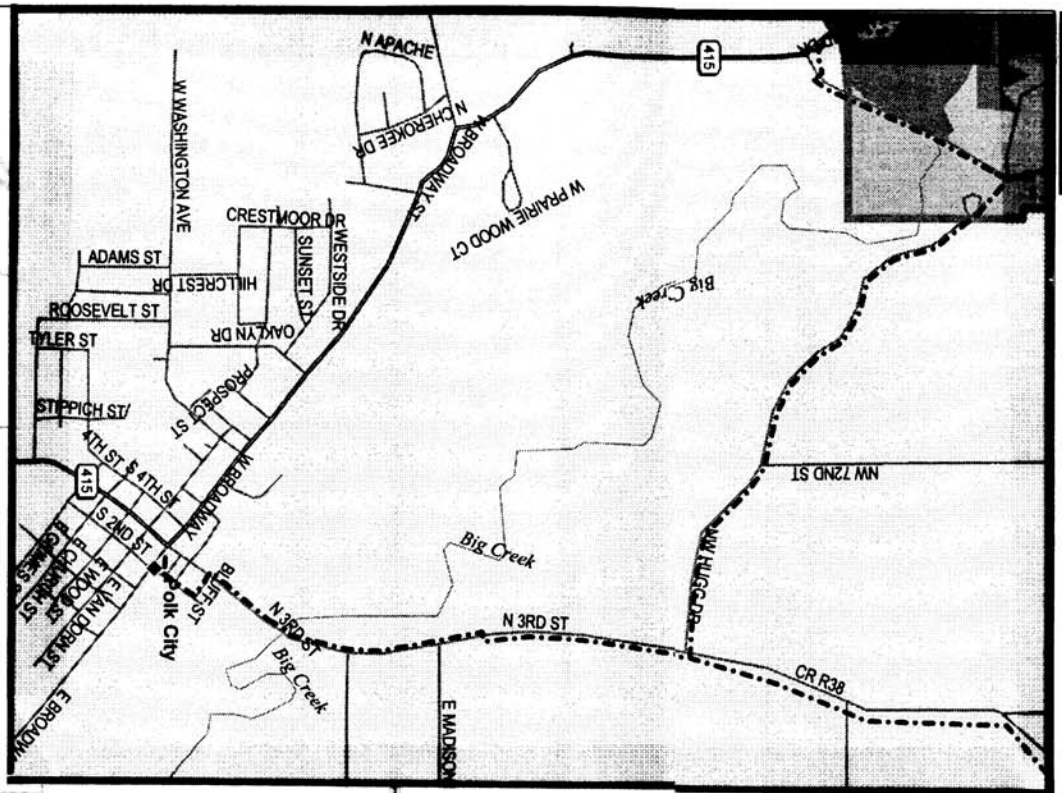


A trailhead with parking, water, and restroom is located on the south edge of town on Railway Street. Parking is also provided at the developed trail three miles east of Collins just north of the intersection of 730th Avenue and 310th Street.

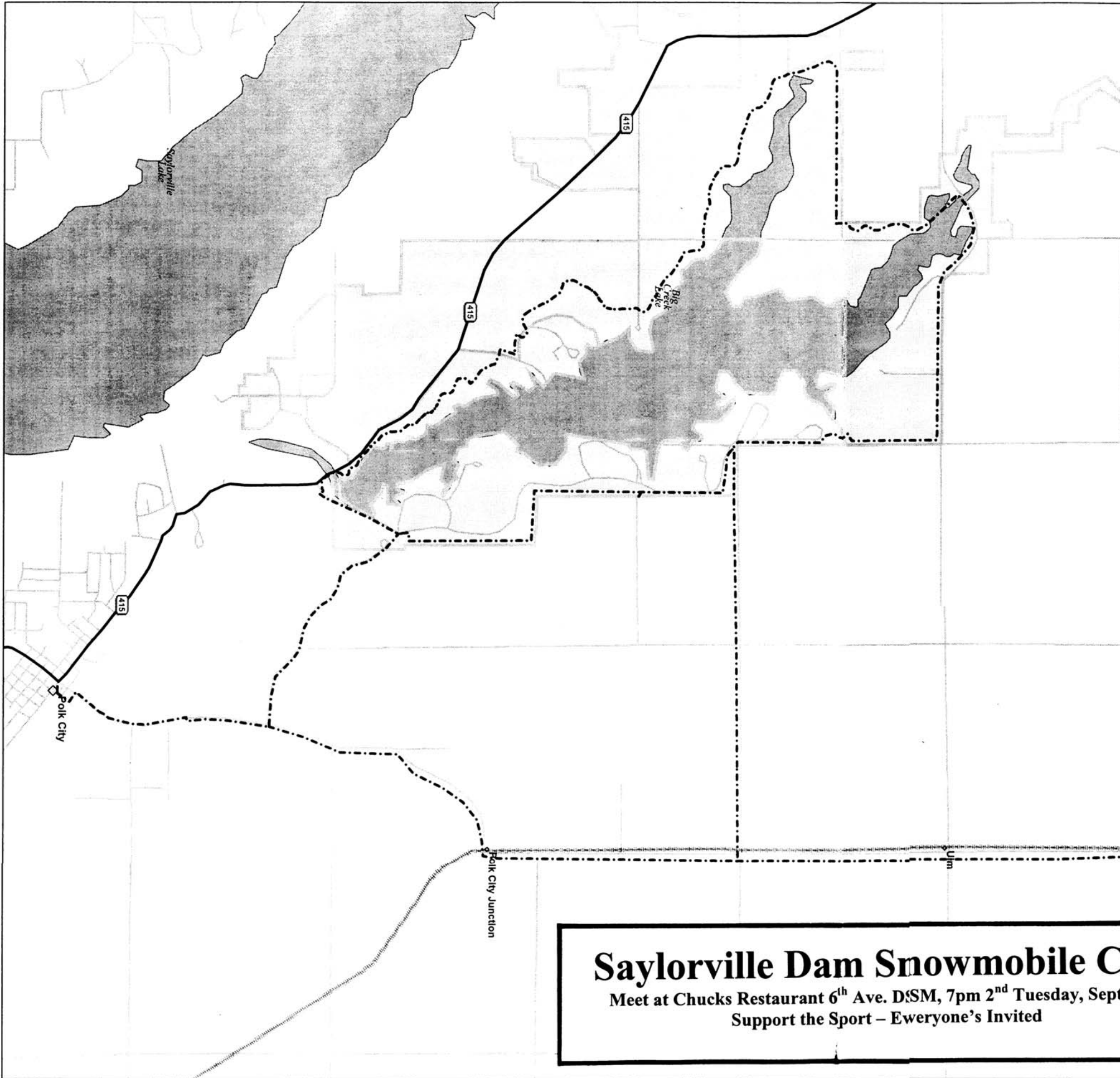
- Limestone or Paved
- On Road
- Undeveloped
- Alternate Horse Route
- Potential Trail

- Convenience Store
- Camping
- Food
- Restroom
- Water
- Trail Heads
- City Park
- School





Saylorville Dam Snowmobile Club
 Meet at Chucks Restaurant 6th Ave. DSM, 7pm 2nd Tuesday, Sept-May
 Support the Sport – Eweryone’s Invited



Data use subject to license.
© 2004 DeLorme. Street Atlas USA® 2005.

